











NOTE: THE MATERIAL RESOURCE ACQUISITION ON THE MAP IS COORDINATED BY THE WOODSTOCK COMPREHENSIVE PLAN BOARD. SUCH ACQUISITION IS SUBJECT TO THE CITY OF WOODSTOCK'S POLICIES AND PROCEDURES. THE CITY OF WOODSTOCK IS NOT RESPONSIBLE FOR THE PRESENCE AND EXTENT OF ALL AGRICULTURAL AND NATURAL RESOURCES ON THIS PROPERTY THAT WOULD BE IDENTIFIED BY THE CITY OF WOODSTOCK.



WOODSTOCK - COMPREHENSIVE PLAN 2008

LAND USE MAP

Approved and Adopted by the City of Woodstock City Council on _____, 2008 as per Ordinance Number 08 - O - _____.

- | | | |
|---|---|--|
|  AGRICULTURE |  NEIGHBORHOOD DEVELOPMENT |  COMMERCIAL |
|  PARKS |  CIVIC |  COMMERCIAL, INDUSTRIAL, AND OFFICE MIXED USE |
|  RESOURCE CONSERVATION |  CENTRAL BUSINESS DISTRICT | |
|  RESOURCE CONSERVATION CORRIDOR |  INDUSTRIAL | |

